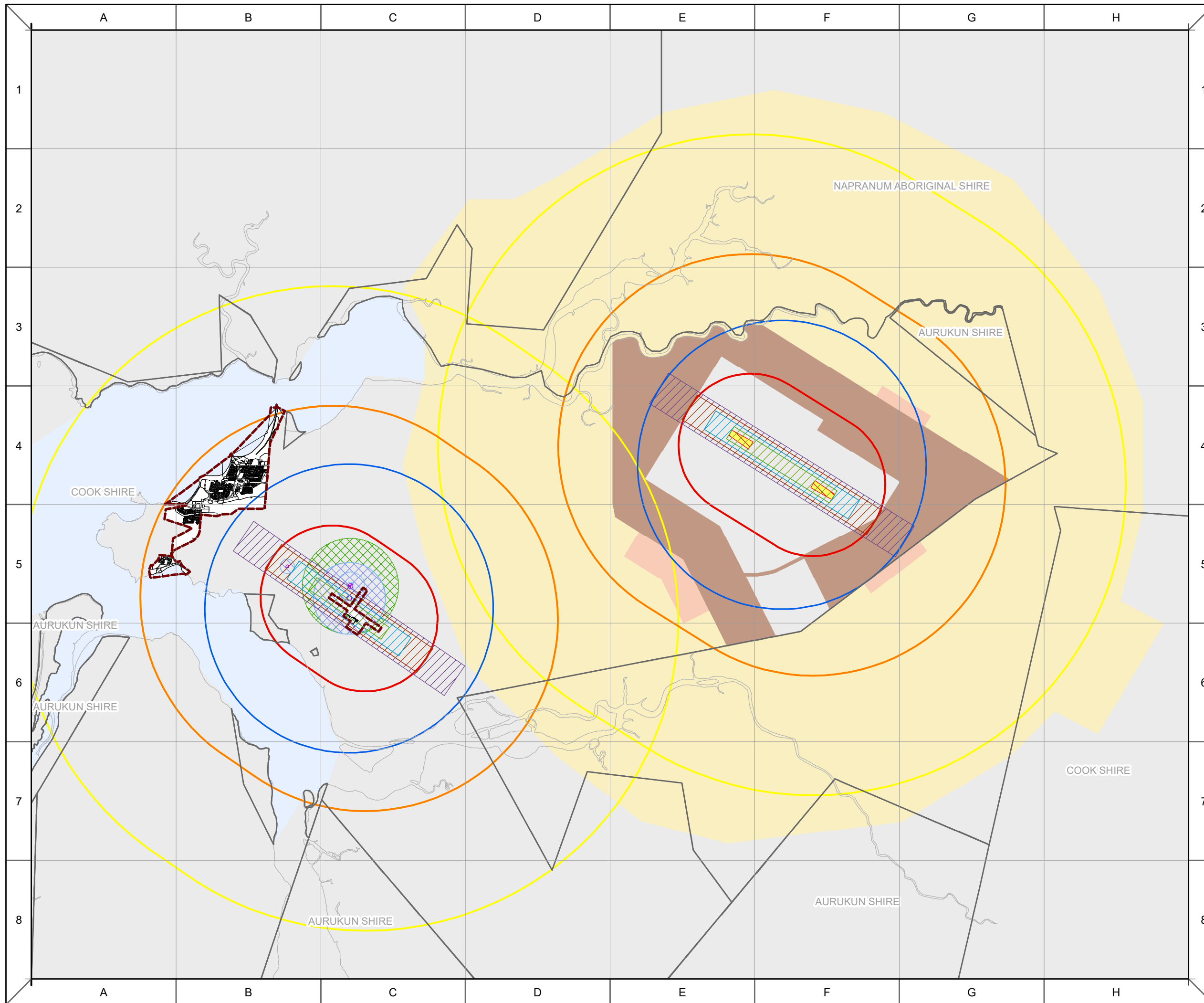




**WEIPA TOWN AUTHORITY**  
**Planning Scheme**  
**Airport Overlay**  
 WEIPA AND SURROUNDING AREA



**Legend**

- Lighting area buffer 6km
- Airport public safety area
- Light restriction zones**
  - A
  - B
  - C
  - D
- Wildlife hazard buffer zone**
  - 3km
  - 8km
  - 13km
- Height restriction zone**
  - Height restriction zone 0m
  - Height restriction zone 45m
  - Height restriction zone 90m
- Aviation facilities – building restricted area**
  - Location
  - Zone A
  - Zone A/B
  - Area of interest
- Cadastral boundary
- Weipa Town Authority boundary
- Surrounding local government boundary
- Coastline
- Waterbodies and waterways

Data Source:  
 Cadastre downloaded from QSpatial 20/12/2016.

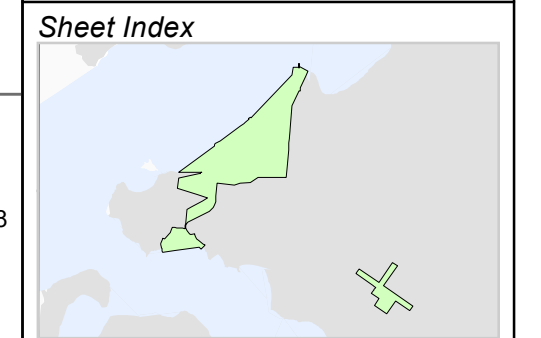
Digital Cadastral Disclaimer:  
 Users of the information recorded in this document (the Information) accept all responsibility and risk associated with the use of the Information and should seek independent professional advice in relation to dealings with property. Despite the department's best efforts, it makes no representations or warranties in relation to the Information, and, to the extent permitted by law, exclude or limit all warranties relating to correctness, accuracy, reliability, completeness or currency and all liability for any direct, indirect and consequential costs, losses, damages and expenses incurred in any way (including but not limited to that arising from negligence) in connection with any use of or reliance on the Information.  
 (c) The State of Queensland (Dept. of Natural Resources and Mines) 2016

Disclaimer:  
 While every care is taken to ensure the accuracy of this map, Weipa Town Authority makes no representations or warranties about its accuracy, reliability, completeness or suitability for any particular purpose and disclaims all responsibility and all liability (including without limitation, liability in negligence) for all expenses, losses, damage (including indirect or consequential damage) and costs which might incur as a result of the data being inaccurate or incomplete in any way and for any reason.  
 (c) Copyright Weipa Town Authority 2016

Gazetted Date: To be determined  
 Geocentric Datum of Australia (GDA94 Zone 54)

8/01/2018

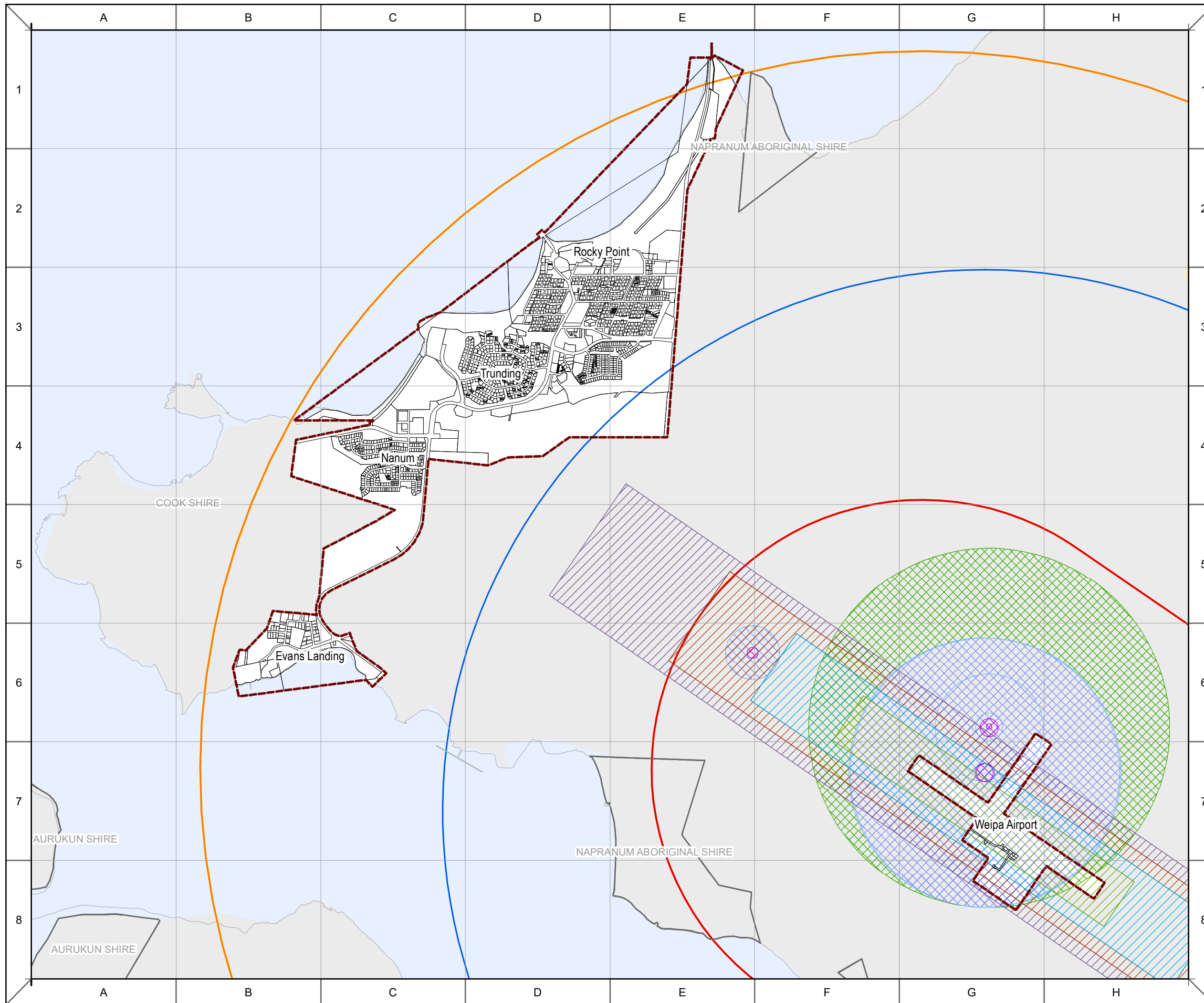
Approx Scale @ A3 1:150,000



**Overlay Map - OM1.1**



**WEIPA TOWN AUTHORITY**  
**Planning Scheme**  
**Airport Overlay**  
 WEIPA REGION



**Legend**

- Lighting area buffer 6km
- Light restriction zones**
  - A
  - B
  - C
  - D
- Wildlife hazard buffer zone**
  - 3km
  - 8km
  - 13km
- Aviation facilities – building restricted area**
  - Location
  - Zone A
  - Zone A/B
  - Area of interest
- Cadastral boundary
- Weipa Town Authority boundary
- Surrounding local government boundary
- Coastline
- Waterbodies and waterways

Data Source:  
 Cadastre downloaded from QSpatial 20/12/2016.

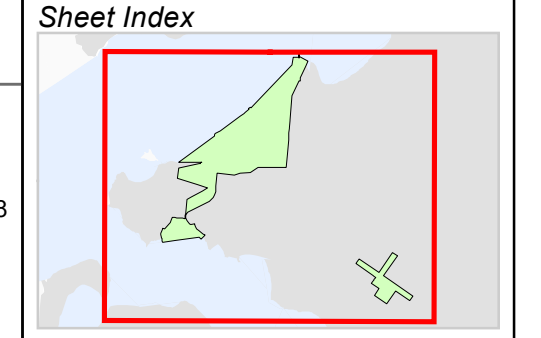
Digital Cadastral Disclaimer:  
 Users of the information recorded in this document (the Information) accept all responsibility and risk associated with the use of the Information and should seek independent professional advice in relation to dealings with property. Despite the department's best efforts, it makes no representations or warranties in relation to the Information, and, to the extent permitted by law, exclude or limit all warranties relating to correctness, accuracy, reliability, completeness or currency and all liability for any direct, indirect and consequential costs, losses, damages and expenses incurred in any way (including but not limited to that arising from negligence) in connection with any use of or reliance on the Information.  
 (c) The State of Queensland (Dept. of Natural Resources and Mines) 2016

Disclaimer:  
 While every care is taken to ensure the accuracy of this map, Weipa Town Authority makes no representations or warranties about its accuracy, reliability, completeness or suitability for any particular purpose and disclaims all responsibility and all liability (including without limitation, liability in negligence) for all expenses, losses, damage (including indirect or consequential damage) and costs which might incur as a result of the data being inaccurate or incomplete in any way and for any reason.  
 (c) Copyright Weipa Town Authority 2016

Gazetted Date: To be determined  
 Geocentric Datum of Australia (GDA94 Zone 54)

8/01/2018

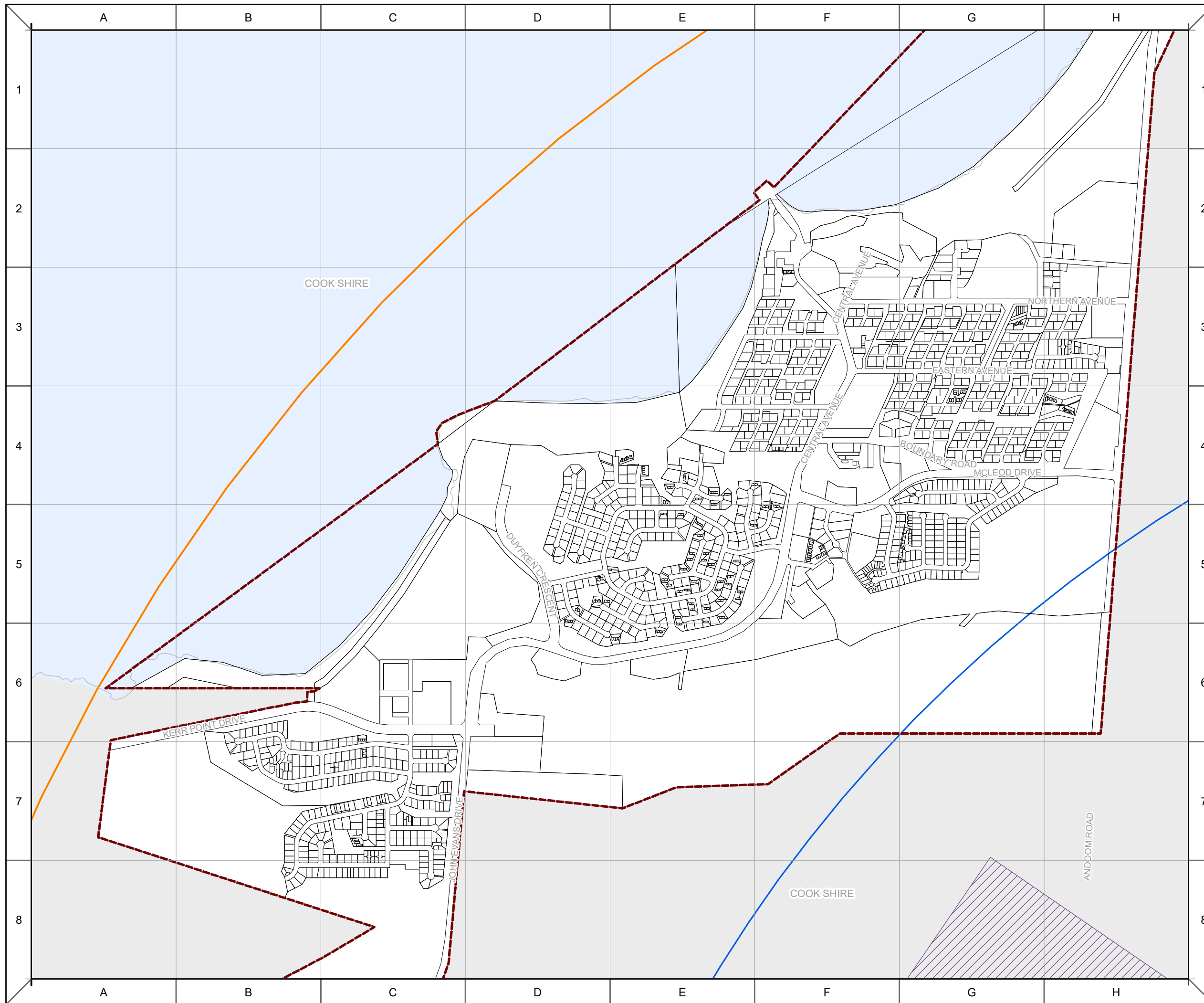
Approx Scale @ A3 1:40,000



**Overlay Map - OM1.2**



**WEIPA TOWN AUTHORITY**  
**Planning Scheme**  
**Airport Overlay**  
 ROCKY POINT, TRUDING AND NANUM



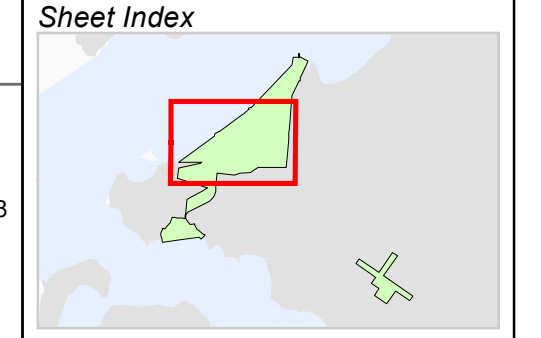
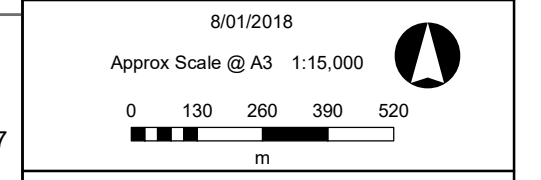
- Legend**
- Lighting area buffer 6km
  - Light restriction zones**
  - D
  - Wildlife hazard buffer zone**
  - 8km
  - 13km
  - Cadastral boundary
  - Weipa Town Authority boundary
  - Surrounding local government boundary
  - Coastline
  - Waterbodies and waterways

Data Source:  
 Cadastre downloaded from QSpatial 20/12/2016.

Digital Cadastral Disclaimer:  
 Users of the information recorded in this document (the Information) accept all responsibility and risk associated with the use of the Information and should seek independent professional advice in relation to dealings with property. Despite the department's best efforts, it makes no representations or warranties in relation to the Information, and, to the extent permitted by law, exclude or limit all warranties relating to correctness, accuracy, reliability, completeness or currency and all liability for any direct, indirect and consequential costs, losses, damages and expenses incurred in any way (including but not limited to that arising from negligence) in connection with any use of or reliance on the Information.  
 (c) The State of Queensland (Dept. of Natural Resources and Mines) 2016

Disclaimer:  
 While every care is taken to ensure the accuracy of this map, Weipa Town Authority makes no representations or warranties about its accuracy, reliability, completeness or suitability for any particular purpose and disclaims all responsibility and all liability (including without limitation, liability in negligence) for all expenses, losses, damage (including indirect or consequential damage) and costs which might incur as a result of the data being inaccurate or incomplete in any way and for any reason.  
 (c) Copyright Weipa Town Authority 2016

Gazetted Date: To be determined  
 Geocentric Datum of Australia (GDA94 Zone 54)

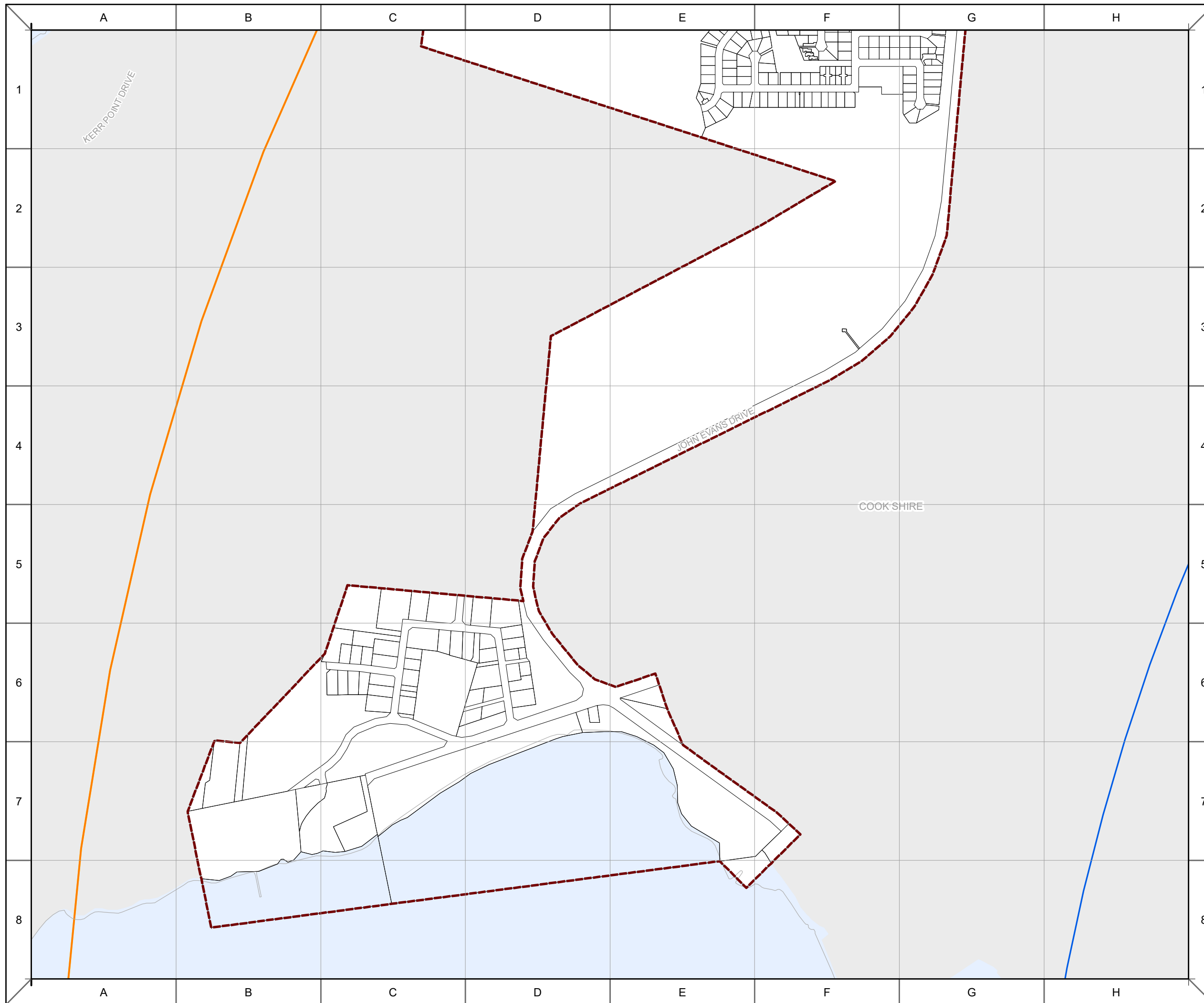


**Overlay Map - OM1.3**





**WEIPA TOWN AUTHORITY**  
**Planning Scheme**  
**Airport Overlay**  
 EVANS LANDING



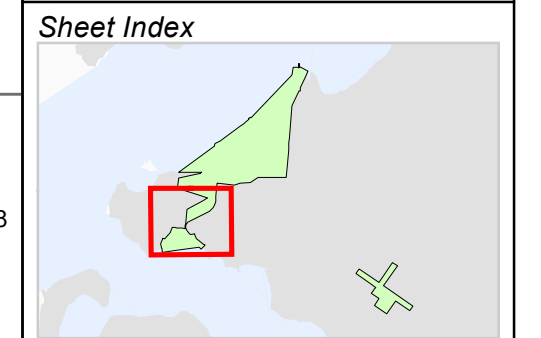
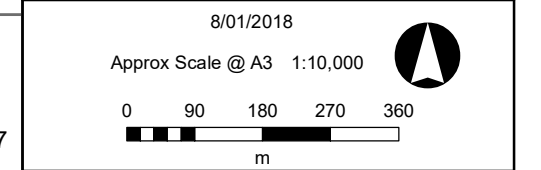
- Legend**
- Lighting area buffer 6km
  - Wildlife hazard buffer zone**
  - 8km
  - 13km
  - Cadastral boundary
  - Weipa Town Authority boundary
  - Surrounding local government boundary
  - Coastline
  - Waterbodies and waterways

Data Source:  
 Cadastral downloaded from QSpatial 20/12/2016.

Digital Cadastral Disclaimer:  
 Users of the information recorded in this document (the Information) accept all responsibility and risk associated with the use of the Information and should seek independent professional advice in relation to dealings with property. Despite the department's best efforts, it makes no representations or warranties in relation to the information, and, to the extent permitted by law, exclude or limit all warranties relating to correctness, accuracy, reliability, completeness or currency and all liability for any direct, indirect and consequential costs, losses, damages and expenses incurred in any way (including but not limited to that arising from negligence) in connection with any use of or reliance on the Information.  
 (c) The State of Queensland (Dept. of Natural Resources and Mines) 2016

Disclaimer:  
 While every care is taken to ensure the accuracy of this map, Weipa Town Authority makes no representations or warranties about its accuracy, reliability, completeness or suitability for any particular purpose and disclaims all responsibility and all liability (including without limitation, liability in negligence) for all expenses, losses, damage (including indirect or consequential damage) and costs which might incur as a result of the data being inaccurate or incomplete in any way and for any reason.  
 (c) Copyright Weipa Town Authority 2016

Gazetted Date: To be determined  
 Geocentric Datum of Australia (GDA94 Zone 54)

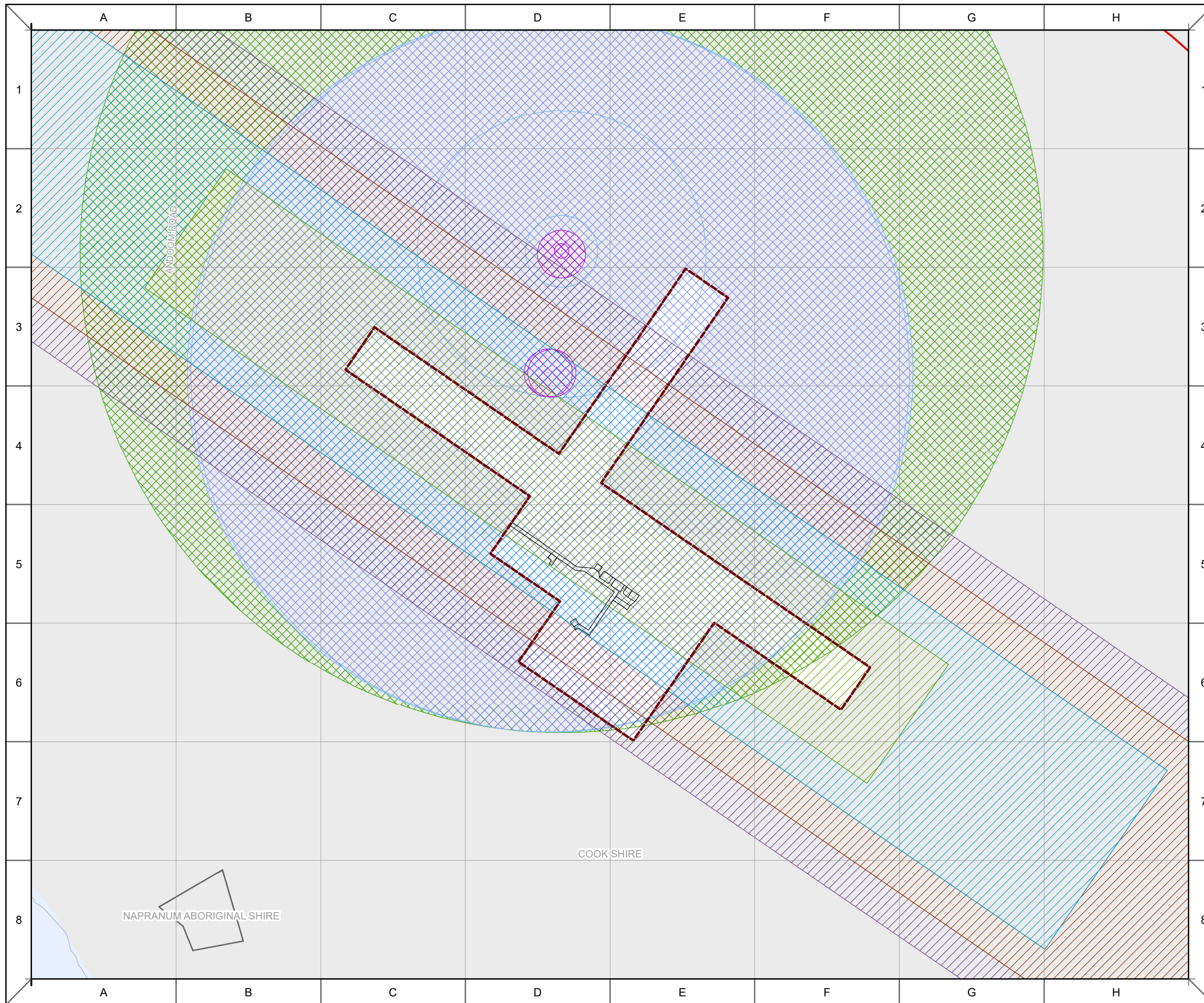


**Overlay Map - OM1.4**





**WEIPA TOWN AUTHORITY**  
**Planning Scheme**  
**Airport Overlay**  
 WEIPA AIRPORT



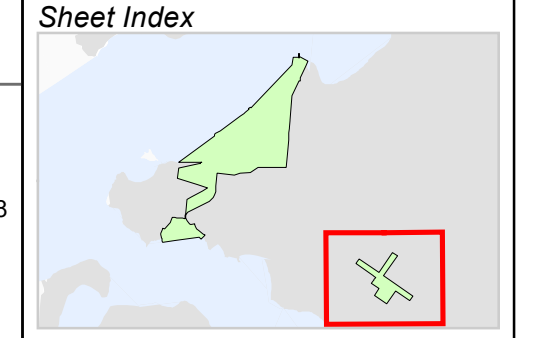
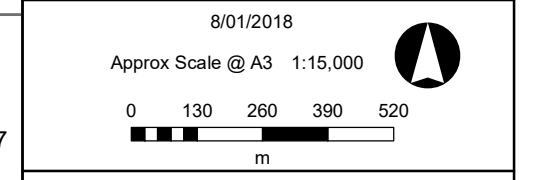
- Legend**
- Lighting area buffer 6km
  - Light restriction zones**
  - A
  - B
  - C
  - D
  - Wildlife hazard buffer zone**
  - 3km
  - Aviation facilities – building restricted area**
  - Location
  - Zone
  - Zone
  - Area of interest
  - Cadastral boundary
  - Weipa Town Authority boundary
  - Surrounding local government boundary
  - Coastline
  - Waterbodies and waterways

Data Source:  
 Cadastre downloaded from QSpatial 20/12/2016.

Digital Cadastral Disclaimer:  
 Users of the information recorded in this document (the Information) accept all responsibility and risk associated with the use of the Information and should seek independent professional advice in relation to dealings with property. Despite the department's best efforts, it makes no representations or warranties in relation to the Information, and, to the extent permitted by law, exclude or limit all warranties relating to correctness, accuracy, reliability, completeness or currency and all liability for any direct, indirect and consequential costs, losses, damages and expenses incurred in any way (including but not limited to that arising from negligence) in connection with any use of or reliance on the Information.  
 (c) The State of Queensland (Dept. of Natural Resources and Mines) 2016

Disclaimer:  
 While every care is taken to ensure the accuracy of this map, Weipa Town Authority makes no representations or warranties about its accuracy, reliability, completeness or suitability for any particular purpose and disclaims all responsibility and all liability (including without limitation, liability in negligence) for all expenses, losses, damage (including indirect or consequential damage) and costs which might incur as a result of the data being inaccurate or incomplete in any way and for any reason.  
 (c) Copyright Weipa Town Authority 2016

Gazettal Date: To be determined  
 Geocentric Datum of Australia (GDA94 Zone 54)



**Overlay Map - OM1.5**