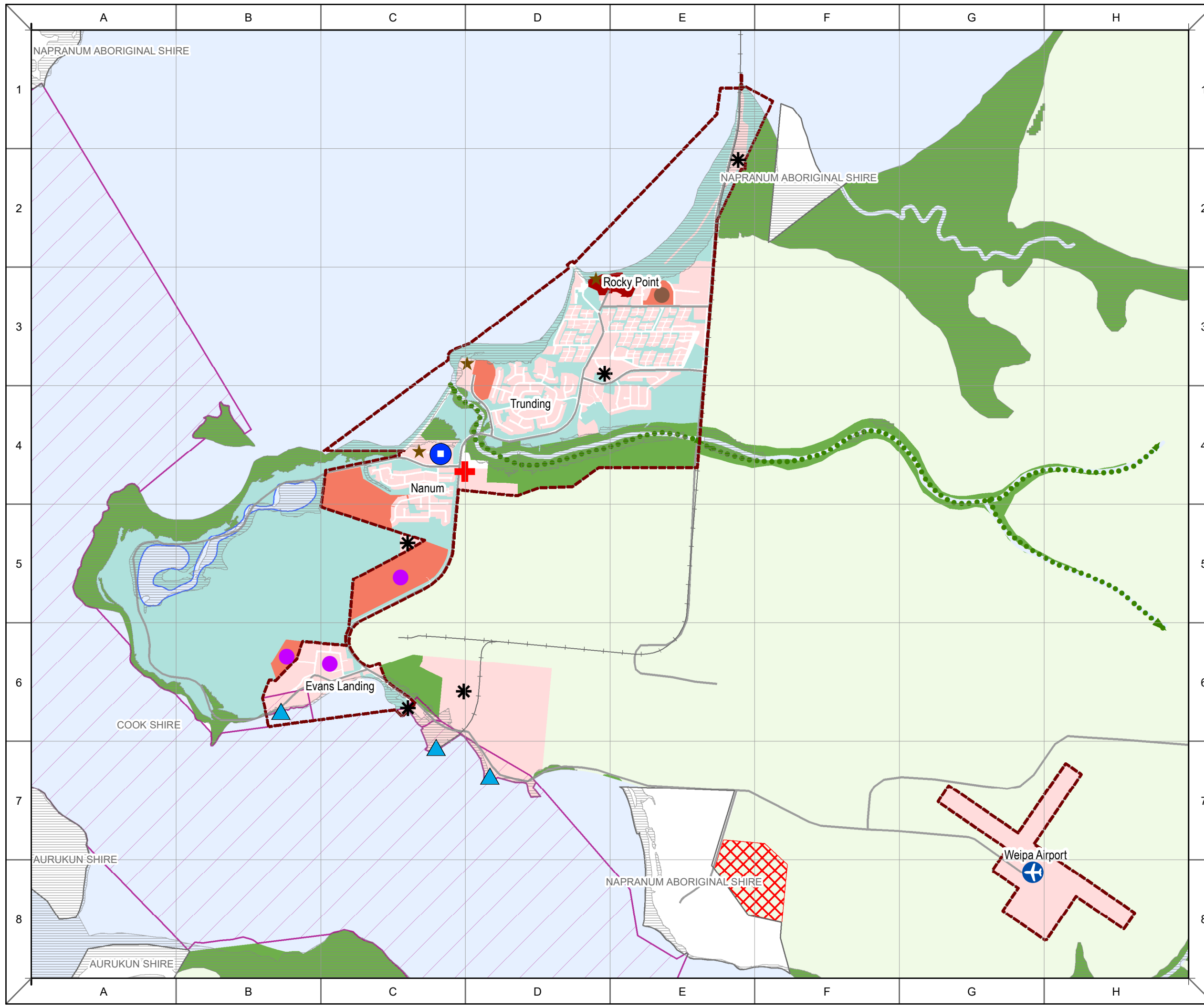


**WEIPA TOWN AUTHORITY**  
**Planning Scheme**  
**Strategic Framework**  
**WEIPA REGION**



Land Use Areas		Context	
	Urban area		Weipa Town Authority boundary
	Urban renewal		Surrounding local government boundary
	Future urban area		Strategic port area
	Rural residential		Napranum future urban area
	Open space		Development constraints
	Rural		Waterbody and waterway
	Nature conservation		
	Natural corridor		
	Major roads		
	Railway network		

Land Use Features	
	Principal Centre
	Industrial Development
	Rural Residential
	Major infrastructure
	Tourism Development
	Strategic airport
	Port (maritime development)
	Hospital

Data Source:  
 Created from QSpatial datasets 2016.

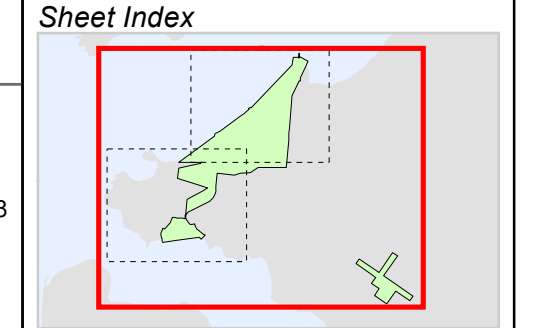
Digital Cadastral Disclaimer:  
 Users of the information recorded in this document (the Information) accept all responsibility and risk associated with the use of the Information and should seek independent professional advice in relation to dealings with property. Despite the department's best efforts, it makes no representations or warranties in relation to the Information, and, to the extent permitted by law, exclude or limit all warranties relating to correctness, accuracy, reliability, completeness or currency and all liability for any direct, indirect and consequential costs, losses, damages and expenses incurred in any way (including but not limited to that arising from negligence) in connection with any use of or reliance on the Information.  
 (c) The State of Queensland (Dept. of Natural Resources and Mines) 2016


Disclaimer:  
 While every care is taken to ensure the accuracy of this map, Weipa Town Authority makes no representations or warranties about its accuracy, reliability, completeness or suitability for any particular purpose and disclaims all responsibility and all liability (including without limitation, liability in negligence) for all expenses, losses, damage (including indirect or consequential damage) and costs which might incur as a result of the data being inaccurate or incomplete in any way and for any reason.  
 (c) Copyright Weipa Town Authority 2016

Gazetted Date: To be determined  
 Geocentric Datum of Australia (GDA94 Zone 54)

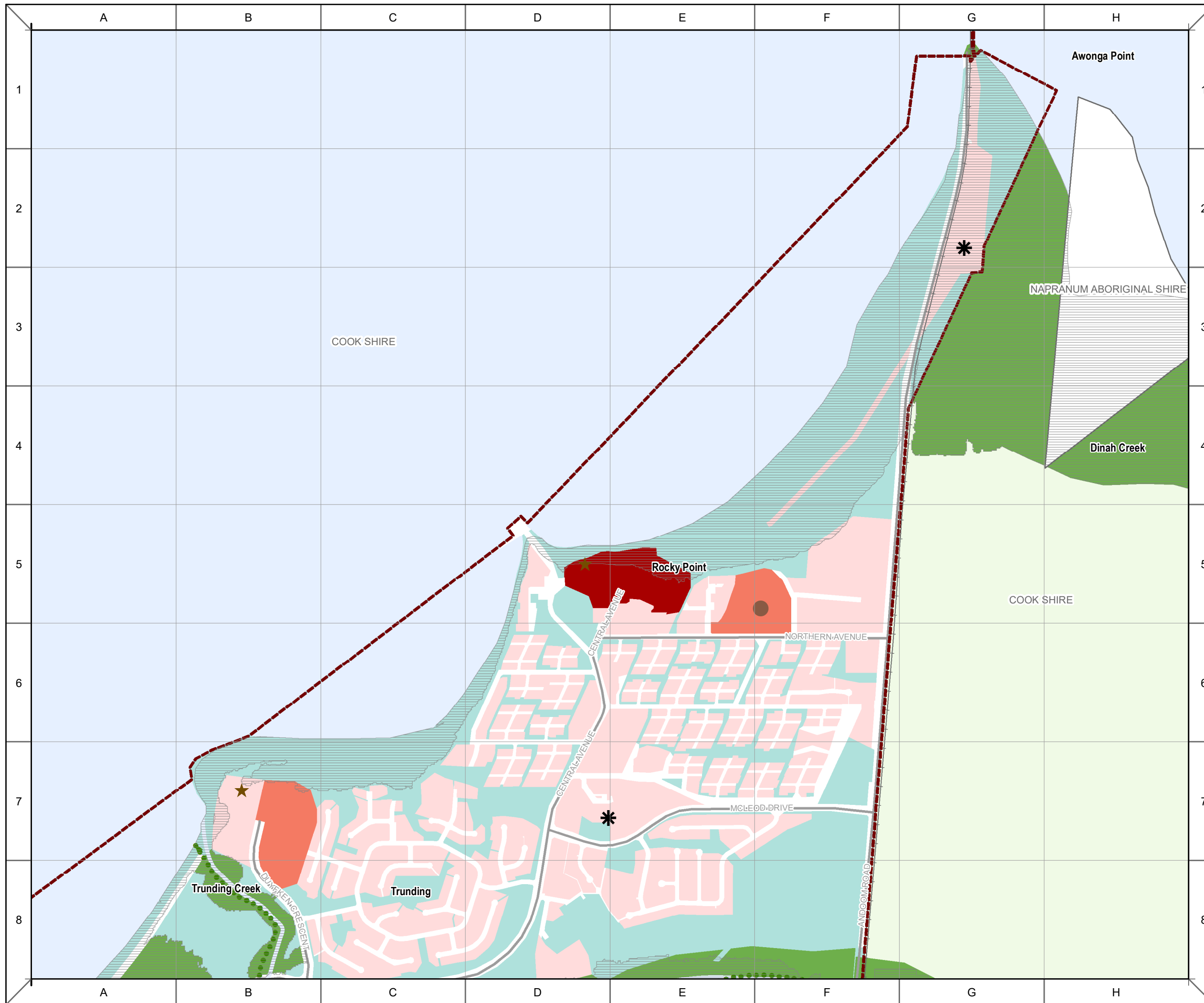
2/08/2018

Approx Scale @ A3 1:40,000





**WEIPA TOWN AUTHORITY**  
**Planning Scheme**  
**Strategic Framework**  
**NORTH**



Land Use Areas		Context	
	Urban area		Weipa Town Authority boundary
	Urban renewal		Surrounding local government boundary
	Future urban area		Strategic port area
	Rural residential		Napranum future urban area
	Open space		Development constraints
	Rural		Waterbody and waterway
	Nature conservation		
	Natural corridor		
	Major roads		
	Railway network		

Land Use Features	
	Principal Centre
	Industrial Development
	Rural Residential
	Major infrastructure
	Tourism Development
	Strategic airport
	Port (maritime development)
	Hospital

Data Source:  
 Created from QSpatial datasets 2016.

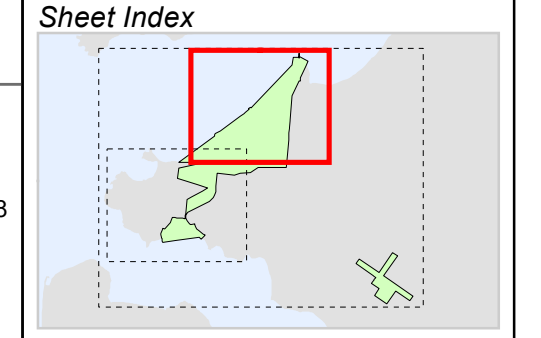
Digital Cadastral Disclaimer:  
 Users of the information recorded in this document (the Information) accept all responsibility and risk associated with the use of the Information and should seek independent professional advice in relation to dealings with property. Despite the department's best efforts, it makes no representations or warranties in relation to the Information, and, to the extent permitted by law, exclude or limit all warranties relating to correctness, accuracy, reliability, completeness or currency and all liability for any direct, indirect or consequential costs, losses, damages and expenses incurred in any way (including but not limited to that arising from negligence) in connection with any use of or reliance on the Information.  
 (c) The State of Queensland (Dept. of Natural Resources and Mines) 2016

Disclaimer:  
 While every care is taken to ensure the accuracy of this map, Weipa Town Authority makes no representations or warranties about its accuracy, reliability, completeness or suitability for any particular purpose and disclaims all responsibility and all liability (including without limitation, liability in negligence) for all expenses, losses, damage (including indirect or consequential damage) and costs which might incur as a result of the data being inaccurate or incomplete in any way and for any reason.  
 (c) Copyright Weipa Town Authority 2016


Gazetted Date: To be determined  
 Geocentric Datum of Australia (GDA94 Zone 54)

2/08/2018

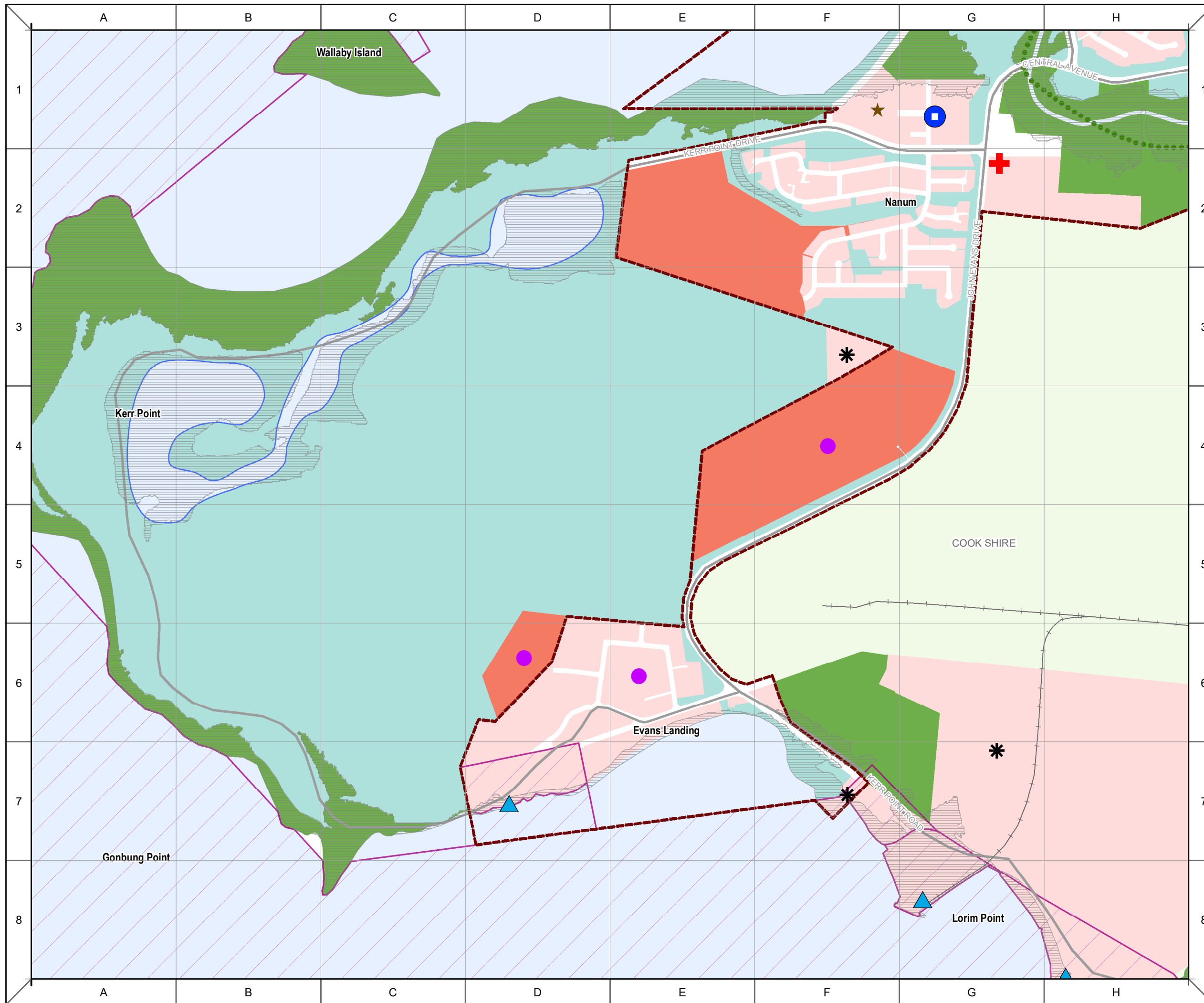
Approx Scale @ A3 1:15,000



**Strategic Framework Map - SFM1.2**



**WEIPA TOWN AUTHORITY**  
**Planning Scheme**  
**Strategic Framework**  
**SOUTH**



**Land Use Areas**

- Urban area
- Urban renewal
- Future urban area
- Rural residential
- Open space
- Rural
- Nature conservation
- Natural corridor
- Major roads
- Railway network

**Context**

- Weipa Town Authority boundary
- Surrounding local government boundary
- Strategic port area
- Napranum future urban area
- Development constraints
- Waterbody and waterway

**Land Use Features**

- Principal Centre
- Industrial Development
- Rural Residential
- Major infrastructure
- Tourism Development
- Strategic airport
- Port (maritime development)
- Hospital

Data Source:  
 Created from QSpatial datasets 2016.

Digital Cadastral Disclaimer:  
 Users of the information recorded in this document (the Information) accept all responsibility and risk associated with the use of the Information and should seek independent professional advice in relation to dealings with property. Despite the department's best efforts, it makes no representations or warranties in relation to the Information, and, to the extent permitted by law, exclude or limit all warranties relating to correctness, accuracy, reliability, completeness or currency and all liability for any direct, indirect and consequential costs, losses, damages and expenses incurred in any way (including but not limited to that arising from negligence) in connection with any use of or reliance on the Information.  
 (c) The State of Queensland (Dept. of Natural Resources and Mines) 2016

Disclaimer:  
 While every care is taken to ensure the accuracy of this map, Weipa Town Authority makes no representations or warranties about its accuracy, reliability, completeness or suitability for any particular purpose and disclaims all responsibility and all liability (including without limitation, liability in negligence) for all expenses, losses, damage (including indirect or consequential damage) and costs which might incur as a result of the data being inaccurate or incomplete in any way and for any reason.  
 (c) Copyright Weipa Town Authority 2016

Gazetted Date: To be determined  
 Geocentric Datum of Australia (GDA94 Zone 54)

2/08/2018  
 Approx Scale @ A3 1:15,000

