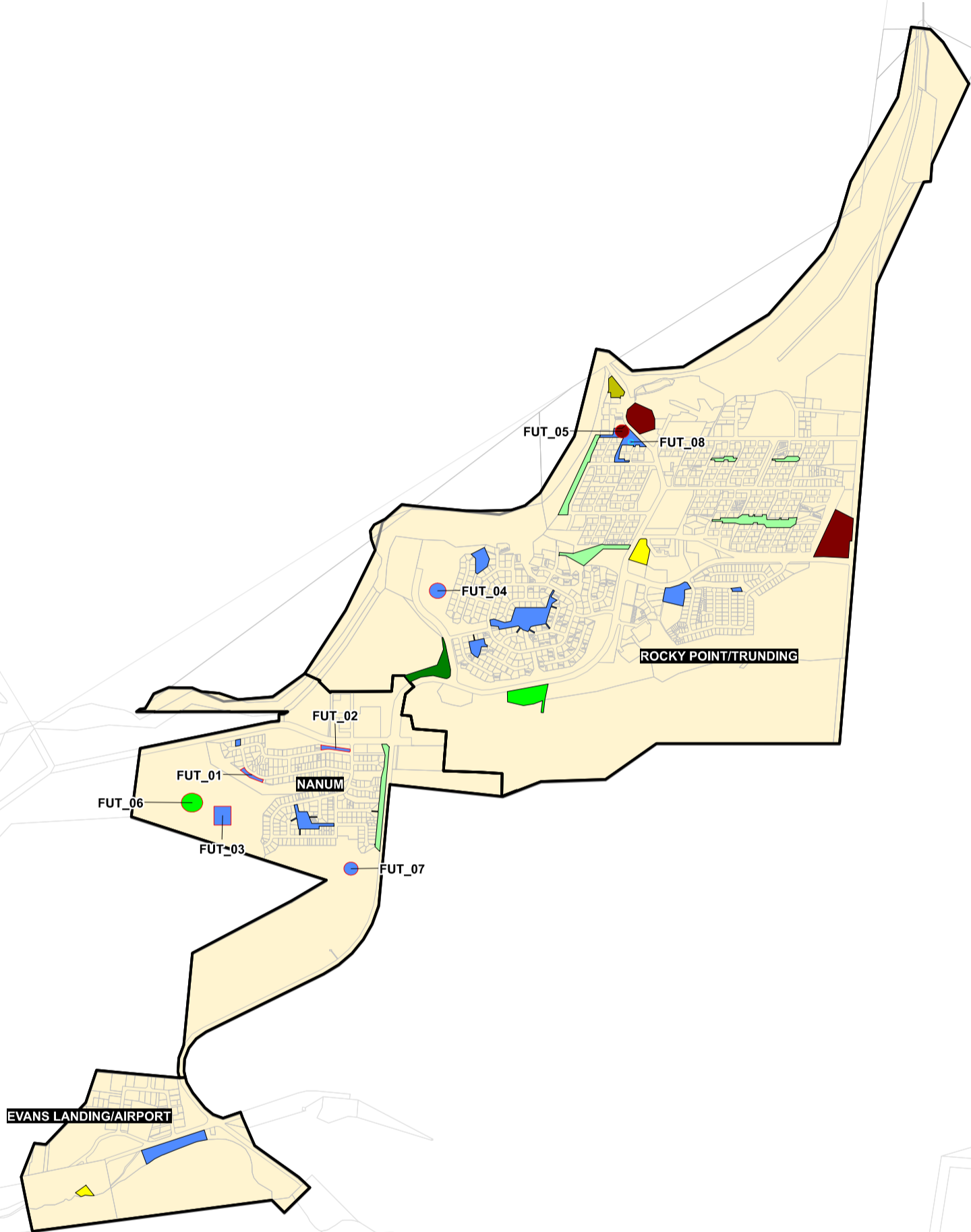


WEIPA TOWN AUTHORITY LOCAL GOVERNMENT INFRASTRUCTURE PLAN

PARKS AND LAND FOR COMMUNITY FACILITIES PLANS FOR TRUNK INFRASTRUCTURE



Drawn: SJB

Checked:

Approved:

Date: 21/06/17

Rev: 1.0

PROJECT NUMBER:
1601-1

DRAWING NUMBER:

PPCL001

DRAWING NAME:
WTA_PFTI_PPCL.WOR

Data Used Under Licence to Weipa Town Authority

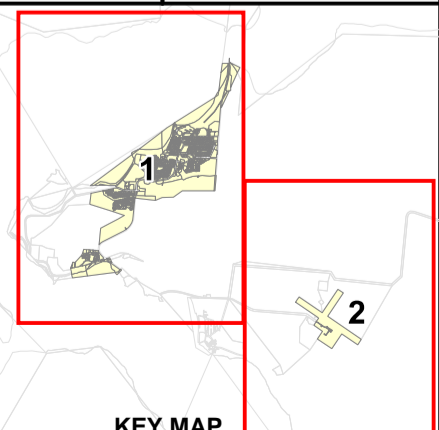
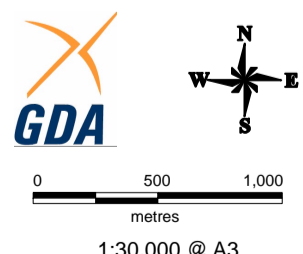
LEGEND

- PARK HIERARCHY**
- Community Facility
 - Destination Park
 - Linear Park
 - Local Park
 - Memorial
 - Other Openspace
 - Sports Park

- PARK STATUS**
- Existing
 - Future
 - Upgrade

- GENERAL**
- WTA Boundary
 - Property Boundary
 - Parks and Land for Community Facilities Service Catchment

© The State of Queensland (Natural Resources and Mines) (2016). Based on Cadastral Data provided with the permission of the Department of Natural Resources and Mines (Current as at January 2016). While every care is taken to ensure the accuracy of this data, the Department of Natural Resources and Mines makes no representations or warranties about its accuracy, reliability, completeness or suitability for any particular purpose and disclaims all responsibility and all liability (including without limitation, liability in negligence) for all expenses, losses, damages (including indirect or consequential damage) and costs which you might incur as a result of the data being inaccurate or incomplete in any way and for any reason.



KEY MAP

WEIPA TOWN AUTHORITY

LOCAL GOVERNMENT INFRASTRUCTURE PLAN

PARKS AND LAND FOR COMMUNITY FACILITIES PLANS FOR TRUNK INFRASTRUCTURE

Drawn: SJB

Checked:

Approved:

Date: 21/06/17

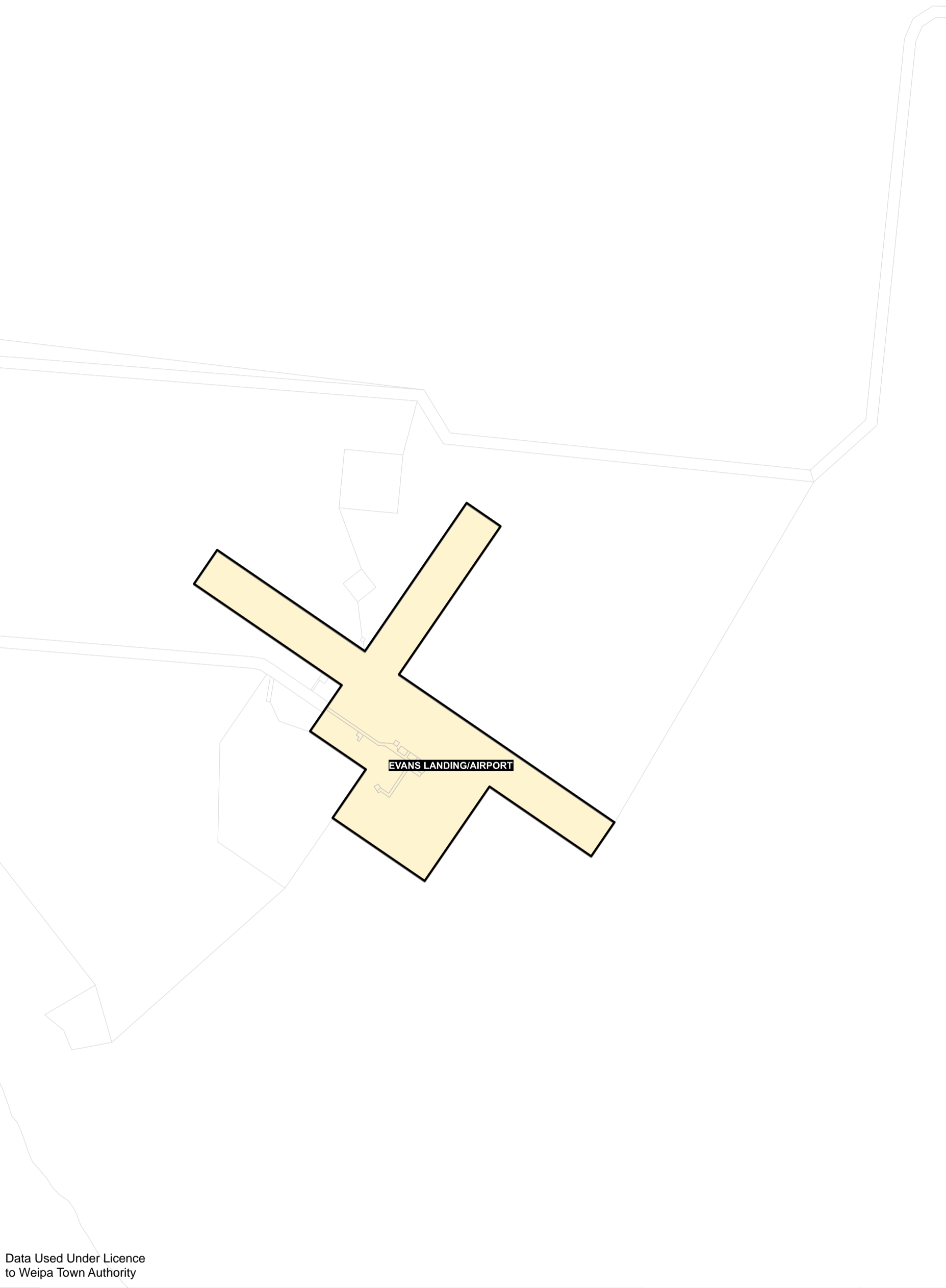
Rev: 1.0

PROJECT NUMBER:
1601-1

DRAWING NUMBER:

PPCL002

DRAWING NAME:
WTA_PFTI_PPCL.WOR



Data Used Under Licence to Weipa Town Authority

LEGEND

PARK HIERARCHY

- Community Facility
- Destination Park
- Linear Park
- Local Park
- Memorial
- Other Openspace
- Sports Park



PARK STATUS

- Existing
- Future
- Upgrade


GENERAL

- WTA Boundary
- Property Boundary
- Parks and Land for Community Facilities Service Catchment

© The State of Queensland (Natural Resources and Mines) (2016).
Based on Cadastral Data provided with the permission of the Department of Natural Resources and Mines (Current as at January 2016). While every care is taken to ensure the accuracy of this data, the Department of Natural Resources and Mines makes no representations or warranties about its accuracy, reliability, completeness or suitability for any particular purpose and disclaims all responsibility and all liability (including without limitation, liability in negligence) for all expenses, losses, damages (including indirect or consequential damage) and costs which you might incur as a result of the data being inaccurate or incomplete in any way and for any reason.

0 500 1,000
metres
1:20,000 @ A3



town planning | infrastructure | advisory

